










Ozarks Transportation Organization Urbanized Area

U.S. Census Bureau
2010 Census Urban Area
Delineation Program
APPROVED 1/16/2014



Legend

-  Airport
-  Major Road
-  River
-  Lake
-  City Limits
-  National Park
-  Springfield Urbanized Area
-  Willard Urbanized Area
-  OTO Study Area



DISCLAIMER
The Ozarks Transportation Organization is responsible for the facts and accuracy of the data presented herein. The contents do not necessarily reflect the official views or policies of the Federal Highway Administration (FHWA), the Federal Transit Administration (FTA), the Missouri Department of Transportation (MoDOT), or the Ozarks Transportation Organization. This map does not constitute a standard, specification, or regulation.

